



INFORMATION RELEASE

Contact:
Krista Sides

NR 20-344
November 9, 2020

Advance Notice

Traffic Pattern Changes along Interstate 30 Corridor in Little Rock and North Little Rock

PULASKI COUNTY (11-09) – Construction in the Interstate 30 work zone in Little Rock and North Little Rock will require changes to travel patterns in early December, according to Arkansas Department of Transportation (ARDOT) officials.

Weather permitting, the following travel impacts will begin the week of **December 1**. See attached maps NR 20-344-A & B for locations.

- **Tues., Dec. 1** | Permanent closure | **On-ramp to eastbound I-30** | Ramp at 3rd and Ferry Sts. closed. Traffic to use eastbound I-30 on-ramps at 6th St., Cumberland St. or 2nd St.
- **Tues., Dec. 1** | Through project completion | **Bishop Lindsey Ave.** | Traffic lanes shifted to the north between frontage roads for construction.
- **Wed., Dec. 2** | Closed through March 2021 | **9th St. overpass** | Bridge closed, including intersections with I-30 frontage roads. Traffic to detour north to 6th St. See attached maps NR 20-344 C & D for detour routes, truck detour routes, and local access.
- **Thurs., Dec. 3** | Permanent closure | **4th St.** | Street closed between Rector and Collins Sts.
- **Thurs., Dec. 3** | Closed through summer 2021 | **Capitol Ave.** | Street closed between Rector and Collins Sts.
- **Thurs., Dec. 3** | Closed through summer 2021 | **Rector St.** | Northbound frontage road reduced to one lane between 6th and 4th Sts.

Traffic will be controlled by signage, construction barrels, and barriers. The public is advised to be cautious when traveling in the work zone and **watch for slower traffic speeds**.

The 30 Crossing project (Job CA0602) is part of ARDOT's Connecting Arkansas Program. More information on the CAP is available at ConnectingArkansasProgram.com.

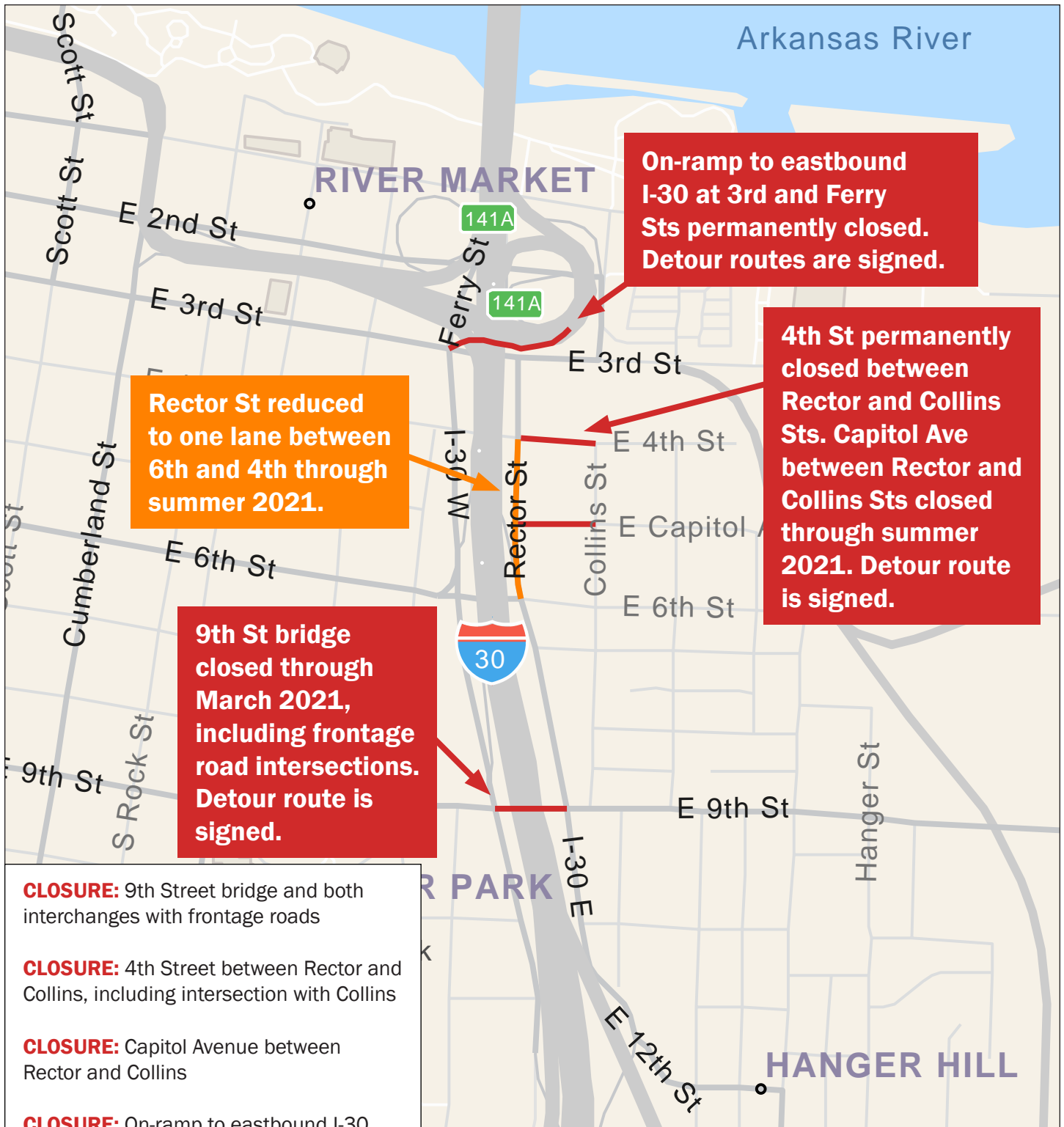
Drivers should exercise caution when approaching and traveling through all highway work zones. Additional travel information can be found at IDriveArkansas.com or ARDOT.gov. You can also follow us on Twitter [@myARDOT](https://twitter.com/myARDOT).

-End-



Traffic Pattern Changes

Little Rock, Arkansas



CLOSURE: 9th Street bridge and both interchanges with frontage roads

CLOSURE: 4th Street between Rector and Collins, including intersection with Collins

CLOSURE: Capitol Avenue between Rector and Collins

CLOSURE: On-ramp to eastbound I-30 from 3rd Street

LANE REDUCTION: Rector Street between 6th and 4th Streets reduced to one lane



Traffic Pattern Changes

North Little Rock, Arkansas



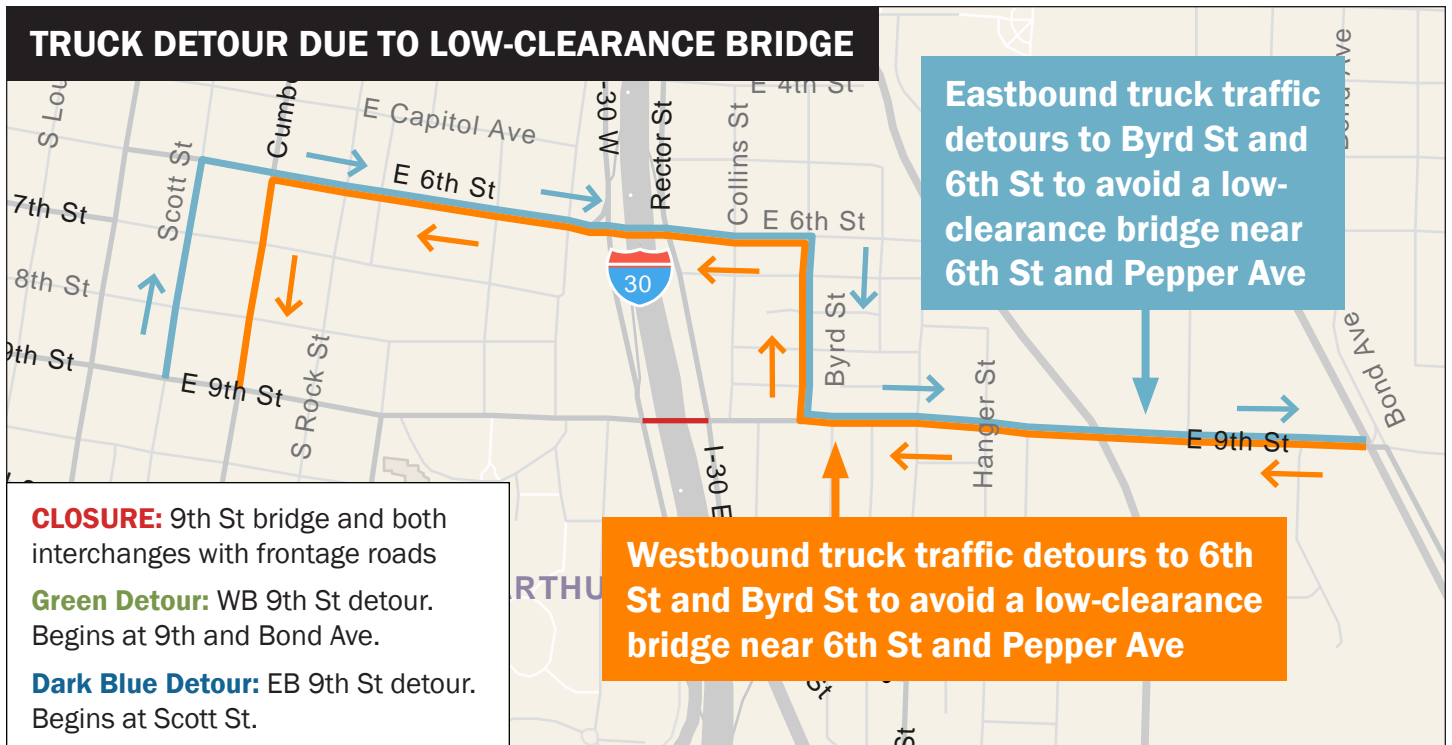
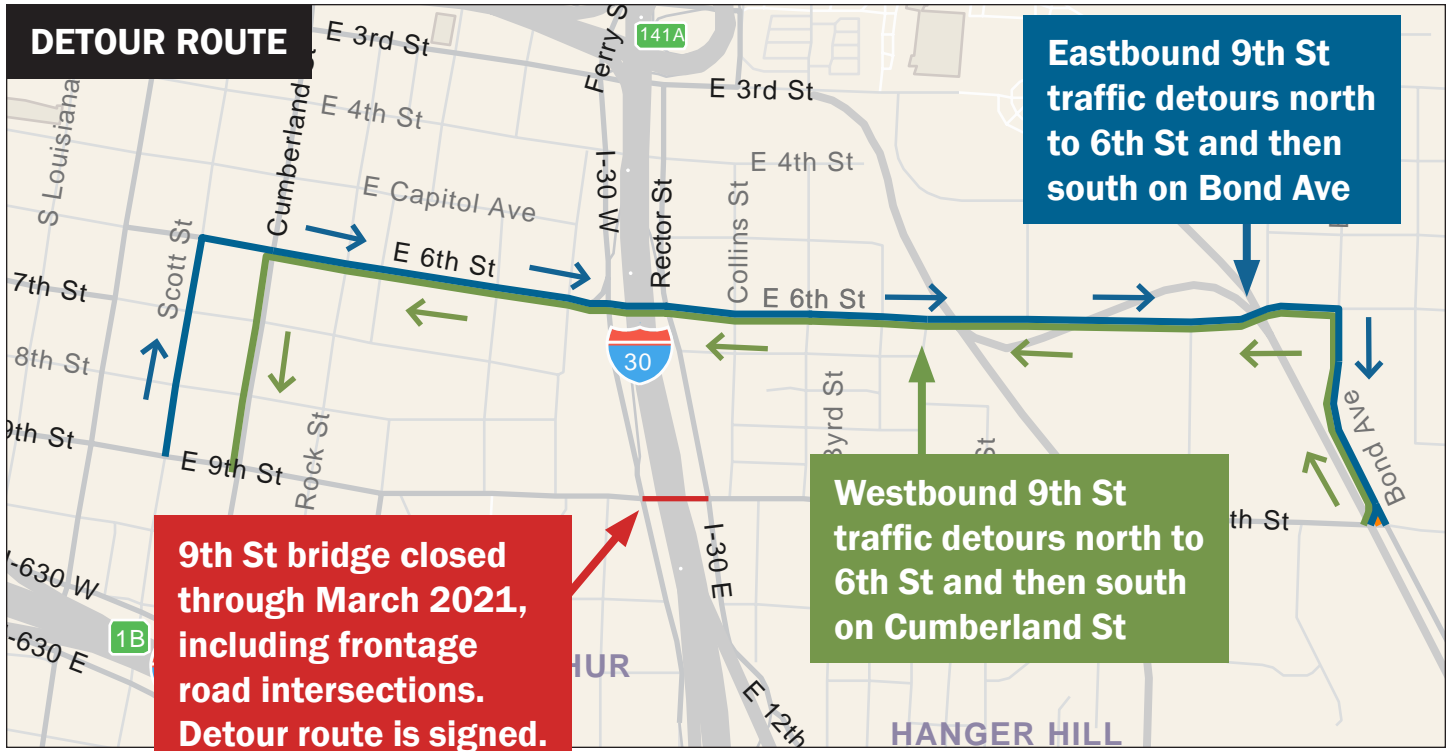
The lanes on Bishop Lindsey Ave shift north for construction

TRAFFIC SHIFT:
Bishop Lindsey Avenue lanes shift to the north



Detour for 9th Street Bridge Closure

Little Rock, Arkansas



CLOSURE: 9th St bridge and both interchanges with frontage roads

Green Detour: WB 9th St detour. Begins at 9th and Bond Ave.

Dark Blue Detour: EB 9th St detour. Begins at Scott St.

Orange Detour: WB 9th St detour for trucks. Begins at 9th and Bond.

Light Blue Detour: EB 9th St detour for trucks. Begins at Scott St.



Local Detour for 9th Street Bridge Closure

Little Rock, Arkansas



Local traffic detour uses Ferry Street and McMath Avenue for north-south movement

9th Street bridge closed through March 2021, including frontage road intersections. Detour route is signed.

CLOSURE: 9th Street bridge and both interchanges with frontage roads

DETOUR: Begins at 6th St and goes down McMath

